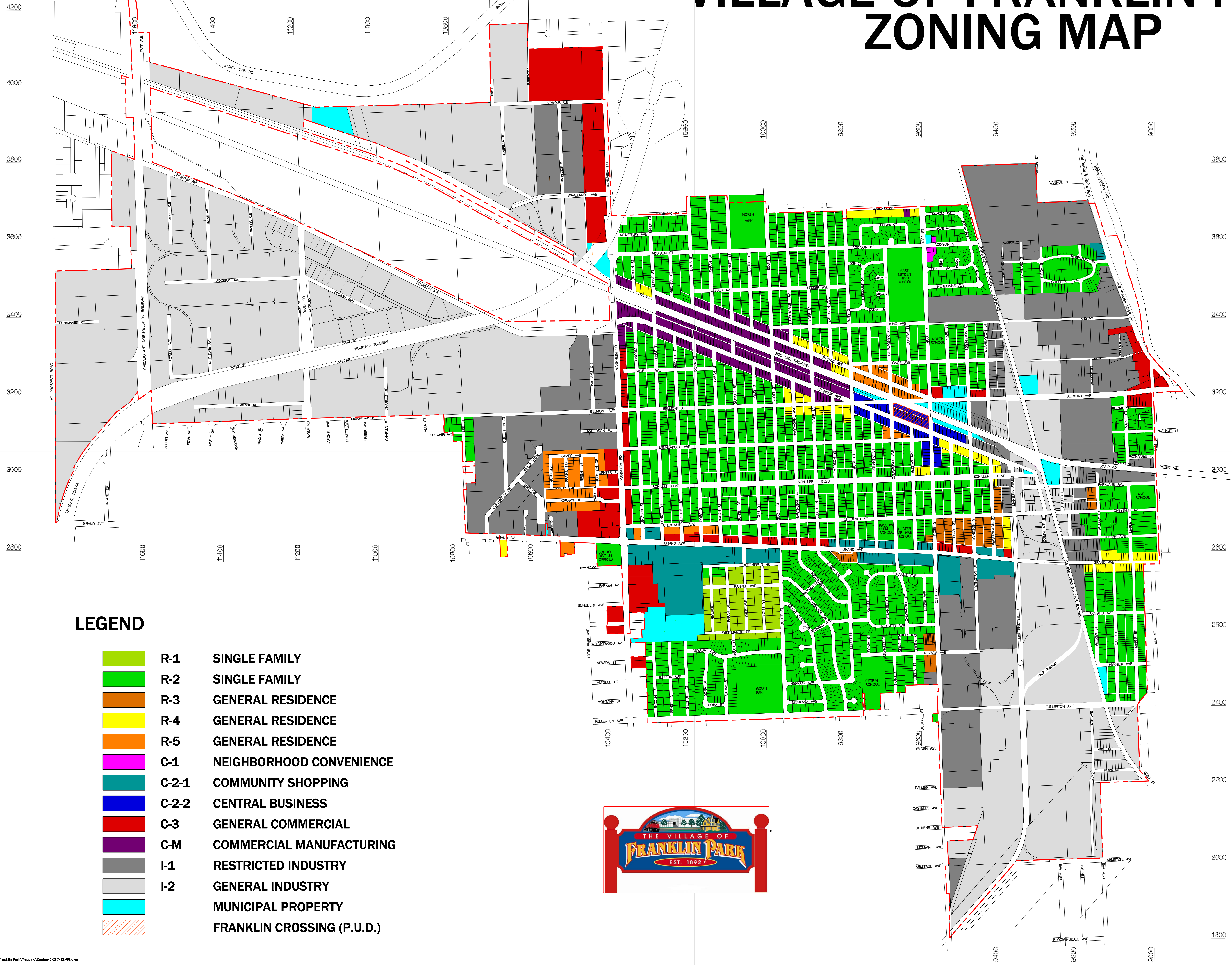














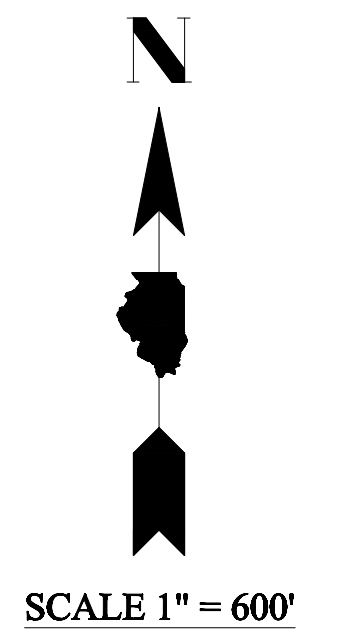


VILLAGE OF FRANKLIN PARK ZONING MAP



LEGEND

- | | | |
|---|-------|----------------------------|
|  | R-1 | SINGLE FAMILY |
|  | R-2 | SINGLE FAMILY |
|  | R-3 | GENERAL RESIDENCE |
|  | R-4 | GENERAL RESIDENCE |
|  | R-5 | GENERAL RESIDENCE |
|  | C-1 | NEIGHBORHOOD CONVENIENCE |
|  | C-2-1 | COMMUNITY SHOPPING |
|  | C-2-2 | CENTRAL BUSINESS |
|  | C-3 | GENERAL COMMERCIAL |
|  | C-M | COMMERCIAL MANUFACTURING |
|  | I-1 | RESTRICTED INDUSTRY |
|  | I-2 | GENERAL INDUSTRY |
|  | | MUNICIPAL PROPERTY |
|  | | FRANKLIN CROSSING (P.U.D.) |



SCALE 1" = 600'

Clark Dietz
ENGINEERS
LAST UPDATED
JULY 29, 2008